

P Pens B Barn W Well F Fence B Boundary



Boundary









SOIL CODE	SOIL DESCRIPTION	ACRES	%	CAP
29	Lincoln fine sandy loam, frequently flooded	16.7	5.47	5w
37	Teller loam, 0 to 1 percent slopes	66.2	21.73	2e
30	Mangum silty clay loam, occasionally flooded	221.8	72.79	2w
TOTALS		304.7	100%	2.16

Capability Legend

Increased Limitations and Hazards

Decreased Adaptability and Freedom of Choice Users

Land, Capability
Class(non-irrigated)

								
	1	2	3	4	5	6	7	8
'Wild Life'	•	•	•	•	•	•	•	•
Forestry	•	•	•	•	•	•	•	
Limited	•	•	•	•	•	•	•	
Moderate	•	•	•	•	•	•		
Intense	•	•	•	•	•			
Limited	•	•	•	•				
Moderate	•	•	•					
Intense	•	•						
Very Intense	•							

Grazing Cultivation

(c) climatic limitations (e) susceptibility to erosion

(s) soil limitations within the rooting zone (w) excess of water



Boundary