







PO Box 98, Newcastle, WY 82701  
307-746-2083  
www.ArnoldRealty.com

### Amerada Divide Ranch

Natrona County, Wyoming

This map is visual aid only to give an approximate idea of property locations, the accuracy cannot be guaranteed. This is for reference purposes only. The boundaries are approximate and reflect the legal description as shown in the County records, NOT the location of fences. The legal description and fence lines may differ. Further research by prospective Buyers regarding the actual property boundaries is required. This map is not to scale. This is not a survey.

-  Ranch Boundary
-  BLM Land
-  State Land
-  Naval Petroleum Reserve No. 3



Public lands are subject to change and leasing. Local inquiry should be made before entering.

Amerada Divide Ranch

