

103 Acres | County Road 328
County Road 328
Caldwell, TX 77836

\$926,485
103± Acres
Burleson County



MORE INFO ONLINE:
www.homelandprop.com

103 Acres | County Road 328
Caldwell, TX / Burleson County

SUMMARY

Address

County Road 328

City, State Zip

Caldwell, TX 77836

County

Burleson County

Type

Undeveloped Land, Farms, Hunting Land, Horse Property

Latitude / Longitude

30.615954 / -96.755546

Acreage


103

Price

\$926,485

Property Website

<https://homelandprop.com/property/103-acres-county-road-328-burleson-texas/73408/>



MORE INFO ONLINE:
www.homelandprop.com

103 Acres | County Road 328
Caldwell, TX / Burleson County

PROPERTY DESCRIPTION

Beautiful hay meadow acreage with a tree buffer along frontage and rear (north) lines. Sloping from hilltop on north end to the SE corner. Electricity along county road frontage. Close to SH 36 with good access and frontage on paved County Road 328. 1 Pond. Fenced on 3 sides. 1 active well site. Good rectangular shape for many agricultural, recreation and/or residential uses.

School District: Caldwell ISD

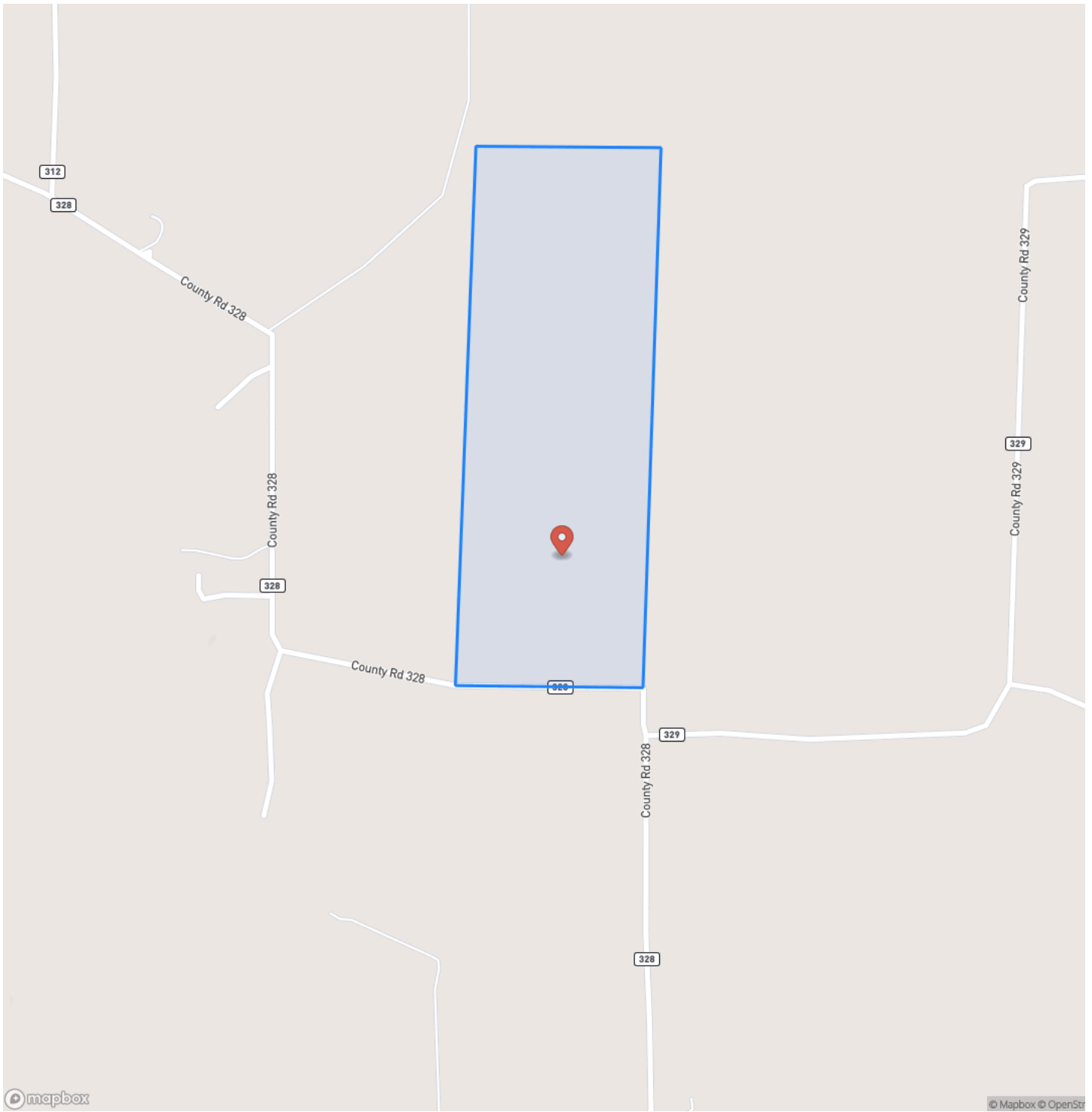


MORE INFO ONLINE:
www.homelandprop.com

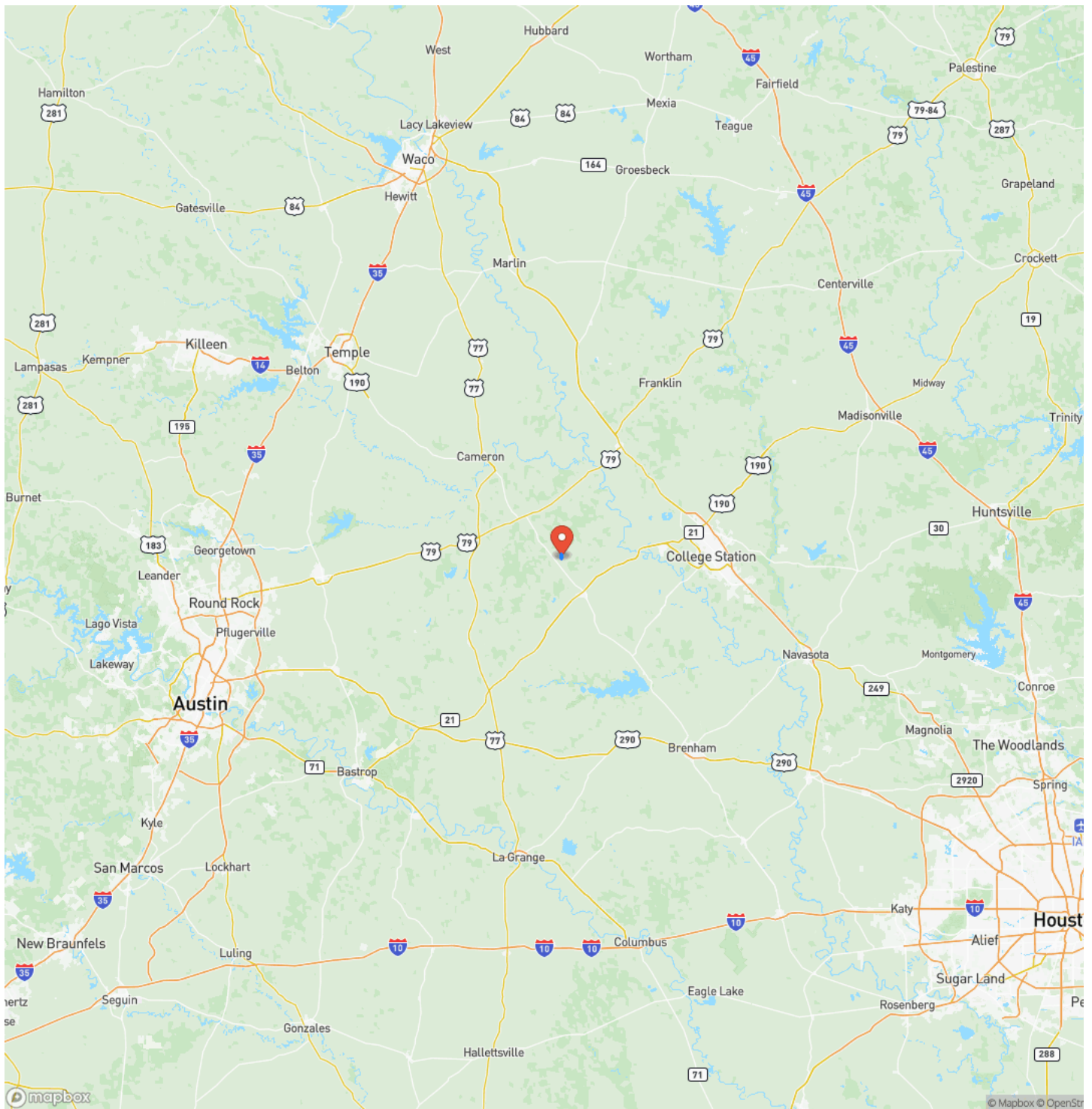
103 Acres | County Road 328
Caldwell, TX / Burleson County



Locator Map



Locator Map



Satellite Map



NOTES



MORE INFO ONLINE:

www.homelandprop.com

DISCLAIMERS

Information in this brochure is provided solely for information purposes and does not constitute an offer to sell or advertise real estate outside the states in which broker or agent licensed. The information presented has been obtained from sources deemed to be reliable, but is not guaranteed or warranted by the agent, broker, or the sellers of these properties. This offering is subject to errors, omissions, prior sale, price change, correction or withdrawal from the market without notice. All references to age, square footage, income, expenses, acreage, carrying capacity, and land classification, etc. are approximate. Prospective buyers are chargeable with and expected to conduct their own independent investigation of the information and the property and to rely only on those results. Sellers reserve the right to accept or reject any and all offers without liability to any buyer or cooperating broker.

Maps are provided for illustration purposes only, the accuracy is not warranted. Parcels on interactive maps are not adjusted to match aerial backgrounds. This information is for reference purposes only and is not a legal document. Data maps contain errors. The seller and seller's agent are making known to all potential buyers that there may be variations between the location of the existing fence lines and the legal description of the deeded property. Seller and seller's agent make no warranties with regard to the location of the fence lines in relationship to the deeded property lines, nor does the Seller make any warranties or representations with regard to the specific acreage contained within the fenced property lines. Seller is selling the property in an "as is" condition, which includes the location of the fences as they exist. Boundaries shown on the accompanying maps are approximate, based on county parcel data. The maps are not to scale. The accuracy of the maps is not guaranteed. Prospective buyers are encouraged to verify fence lines, deeded property lines and acreages using a licensed surveyor at their own expense.



MORE INFO ONLINE:

www.homelandprop.com

HomeLand Properties, Inc.
1600 Normal Park Dr.
Huntsville, TX 77340
(936) 295-2500
www.homelandprop.com



MORE INFO ONLINE:
www.homelandprop.com