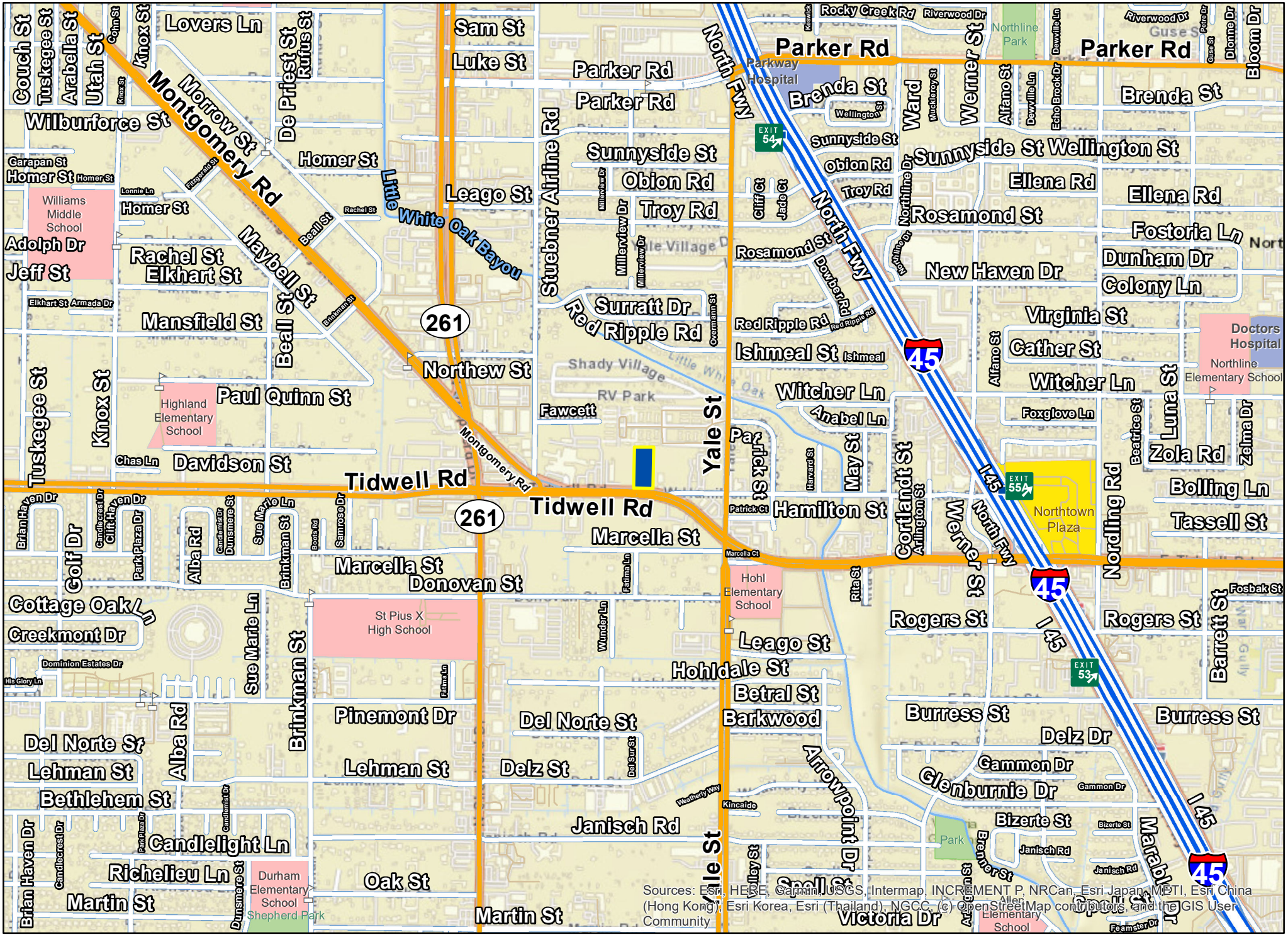

Sources: Esri, HERE, Garmin, USGS, Intermap, INCREMENT P, NRCan, Esri Japan, METI, Esri China (Hong Kong), Esri Korea, Esri (Thailand), NGCC, (c) OpenStreetMap contributors, and the GIS User Community

N

0 600 1,200 2,400 Feet

2 Acres | 406 Tidwell | Harris Co., Texas

For illustration purposes only.

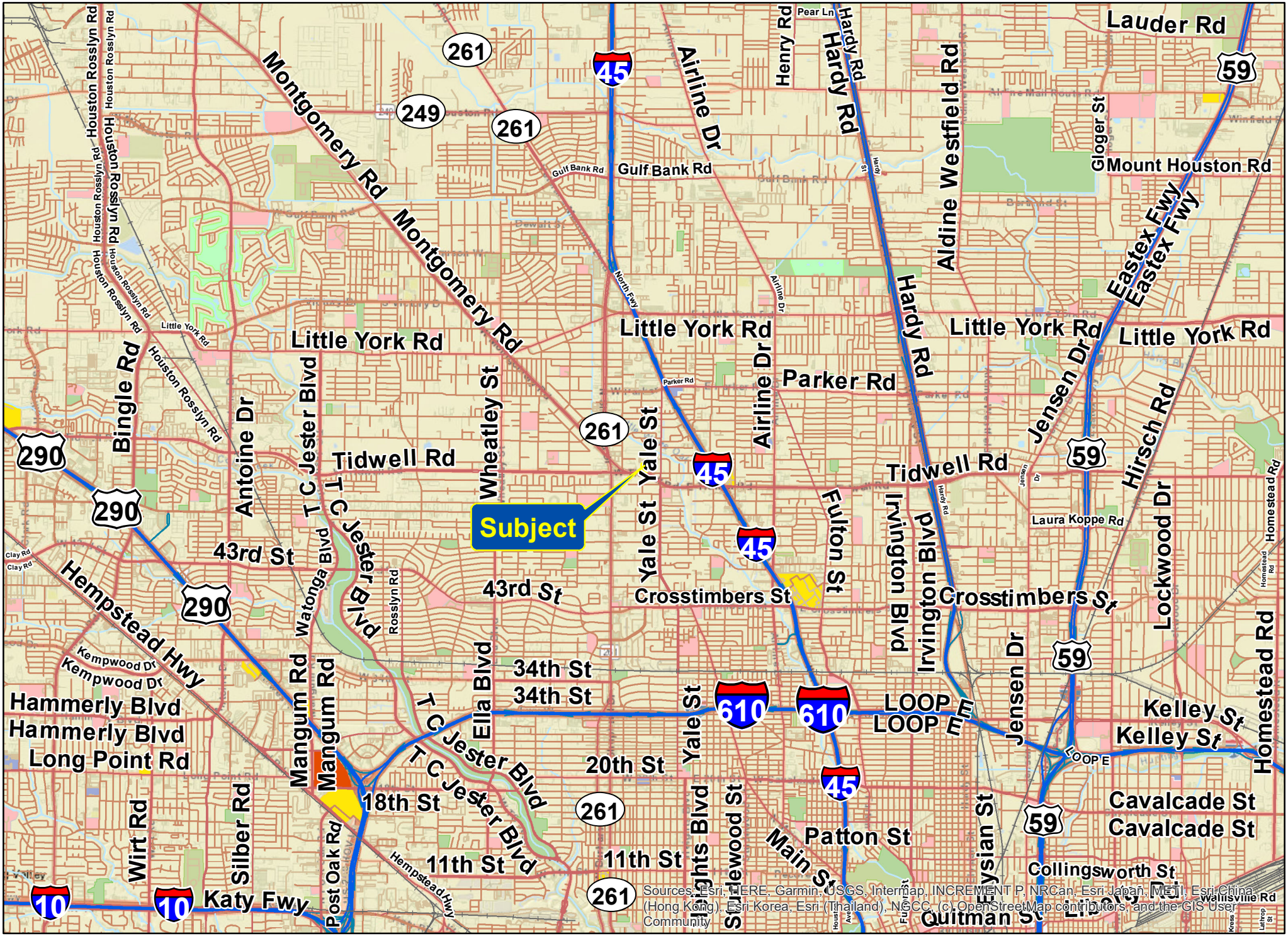
Subject
Montgomery Rd
Little York Rd
Tidwell Rd
Gulf Bank Rd
Airline Dr
Hardy Rd
Aldine Westfield Rd
Lauder Rd
Mount Houston Rd
Eastex Fwy
Jensen Dr
Hirsch Rd
Lockwood Dr
Homestead Rd
Laura Koppe Rd
Crosstimbers St
Parker Rd
Yale St
Wheatley St
Antoine Dr
T C Jester Blvd
Bingle Rd
Houston Rosslyn Rd
Hempstead Hwy
43rd St
Watonga Blvd
Rosslyn Rd
Kempwood Dr
Hammerly Blvd
Long Point Rd
Mangum Rd
Ella Blvd
34th St
20th St
18th St
11th St
Wirt Rd
Silber Rd
Post Oak Rd
Katy Fwy
Fulton St
Irvington Blvd
Heights Blvd
Studewood St
Main St
Patton St
LOOP E
Quitman St
Elysian St
Kelley St
Cavalcade St
Collingsworth St
Wallisville Rd
Henry Rd
Pear Ln
Gloger St
Homestead Rd
Clay Rd
Little York Rd
Parker Rd
Gulf Bank Rd
Hardy Rd
Airline Dr
Yale St
Jensen Dr
Hirsch Rd
Eastex Fwy
Lockwood Dr
Kelley St
Cavalcade St
Collingsworth St
Wallisville Rd
Quitman St
Patton St
Main St
Elysian St
Heights Blvd
Studewood St
Yale St
Irvington Blvd
Fulton St
Crosstimbers St
Laura Koppe Rd
Jensen Dr
Hardy Rd
Aldine Westfield Rd
Henry Rd
Pear Ln
Gloger St
Mount Houston Rd
Lauder Rd
Eastex Fwy
Hirsch Rd
Lockwood Dr
Homestead Rd

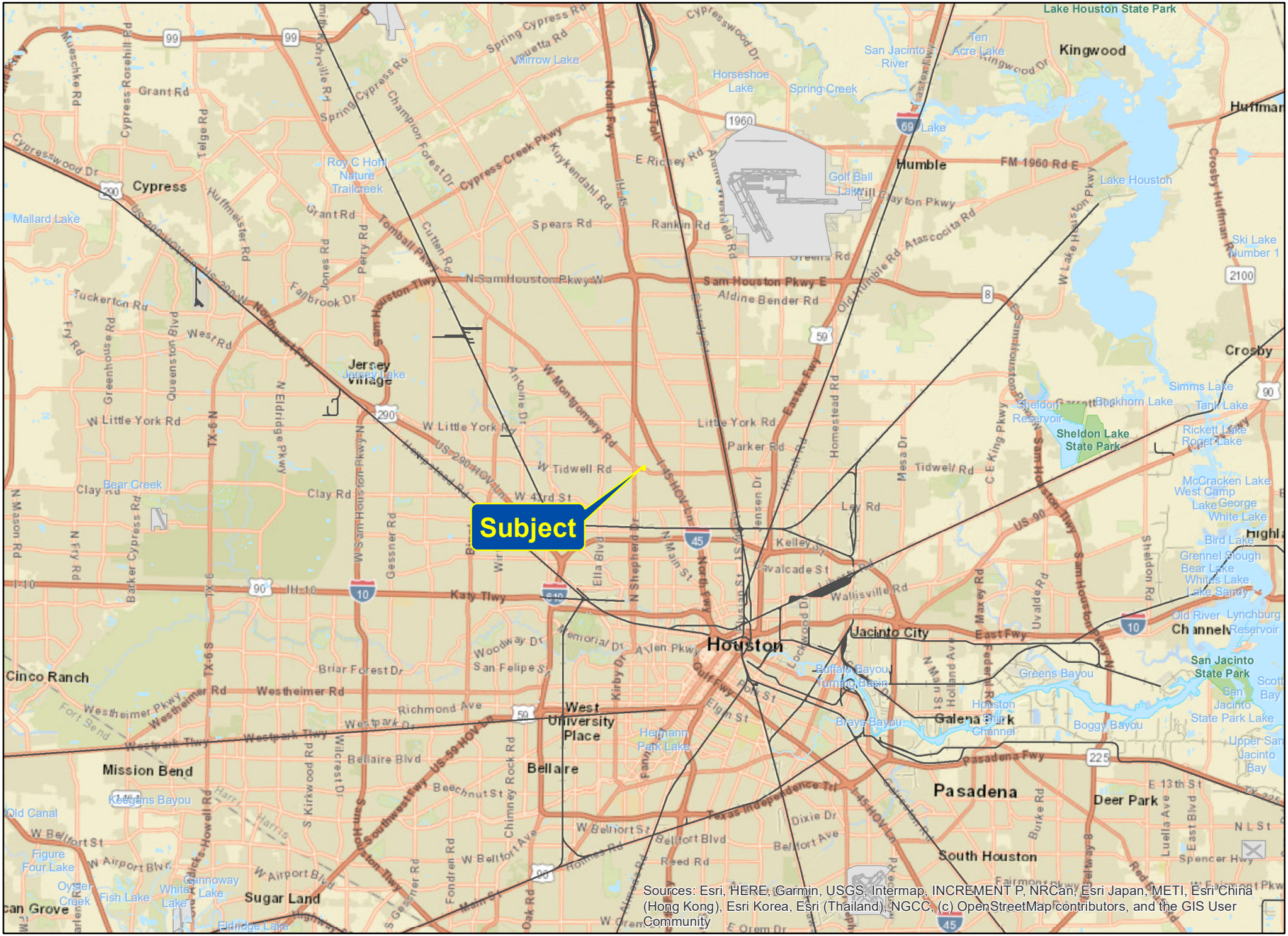

N

0 2.5 5 10 Miles

2 Acres | 406 Tidwell | Harris Co., Texas

For illustration purposes only.