

62 Acres | County Road 2065
County Road 2065
Crockett, TX 75835

\$310,246
62.67± Acres
Houston County



MORE INFO ONLINE:
www.homelandprop.com

62 Acres | County Road 2065
Crockett, TX / Houston County

SUMMARY

Address

County Road 2065

City, State Zip

Crockett, TX 75835

County

Houston County

Type

Hunting Land, Recreational Land, Undeveloped Land

Latitude / Longitude

31.344718 / -95.596824

Taxes (Annually)

\$127

Acreage

62.67

Price

\$310,246

Property Website

<https://homelandprop.com/property/62-acres-county-road-2065/houston/texas/84811/>



MORE INFO ONLINE:

www.homelandprop.com

62 Acres | County Road 2065
Crockett, TX / Houston County

PROPERTY DESCRIPTION

Secluded but easily accessed property west of Crockett, Texas. Heavily wooded with beautiful pine and hardwood trees, breathtaking elevation changes and creek drains suited for wildlife habitat. Hunting senderos, cleared trails for hiking, 4-wheelers and side by sides. Electricity available. Priced to sell.

Utilities: Electric available

Utility Provider: Houston County Electric Cooperative



MORE INFO ONLINE:

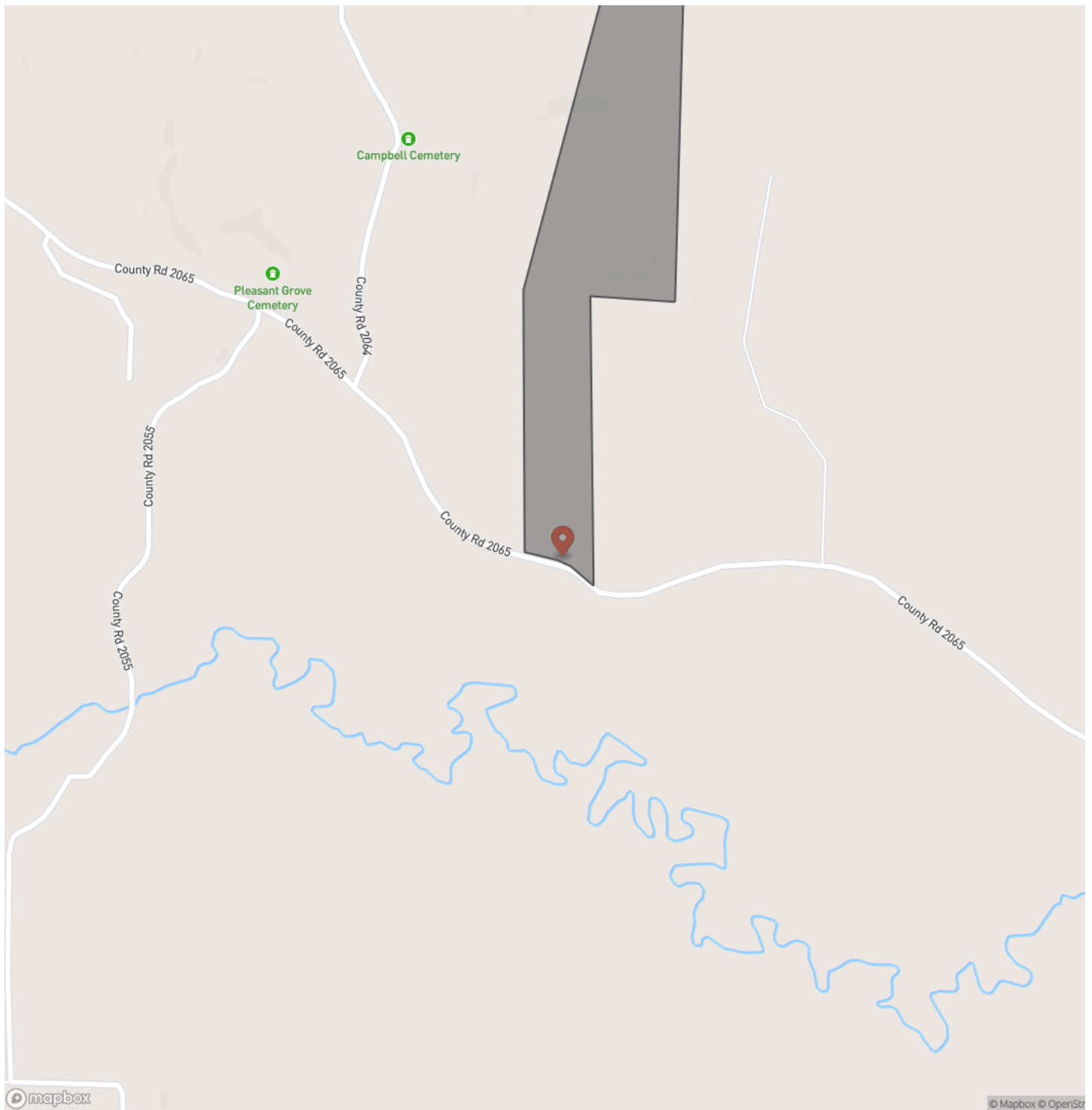
www.homelandprop.com

62 Acres | County Road 2065
Crockett, TX / Houston County

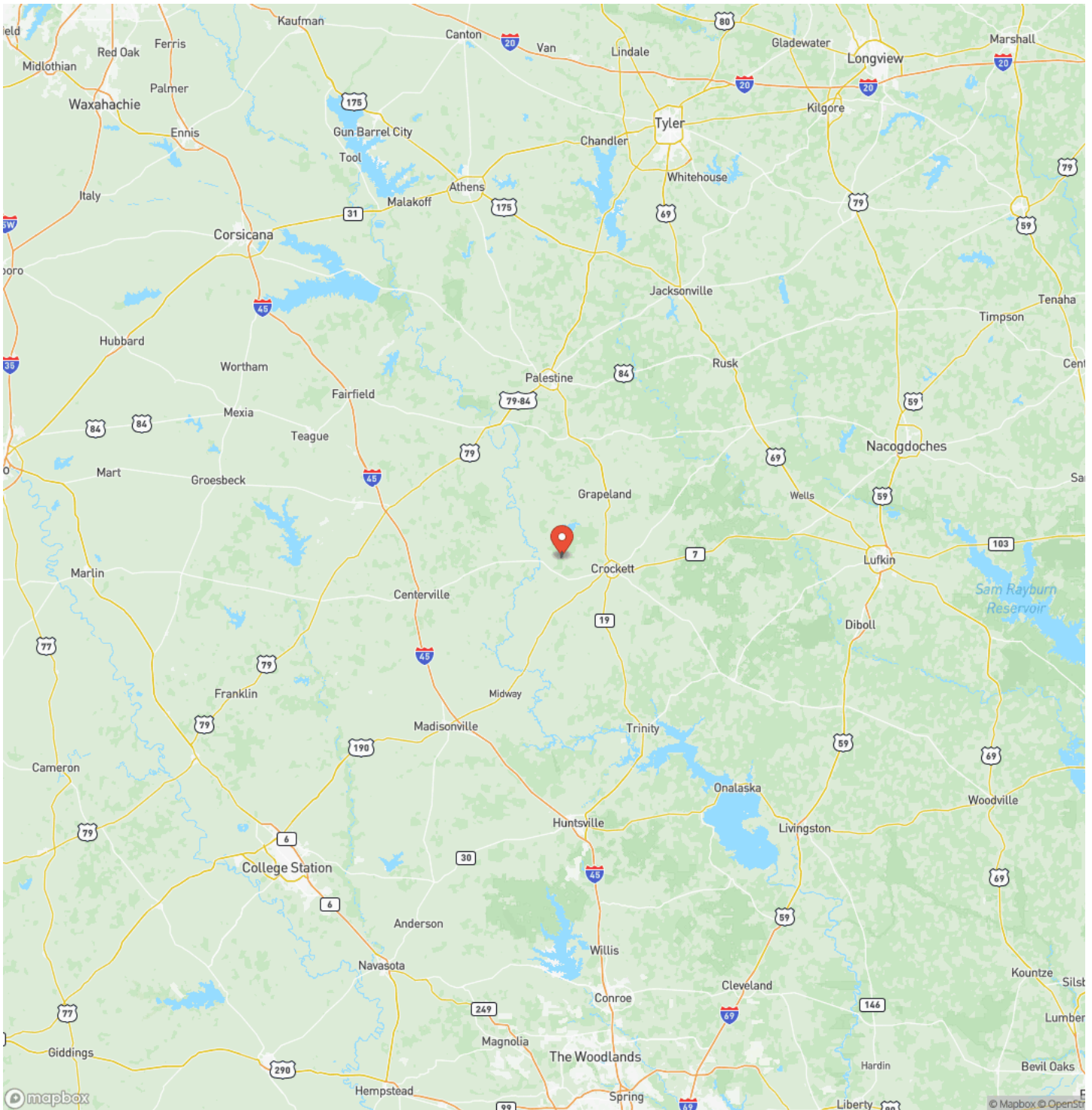


MORE INFO ONLINE:
www.homelandprop.com

Locator Map



Locator Map



62 Acres | County Road 2065
Crockett, TX / Houston County

Satellite Map




MORE INFO ONLINE:
www.homelandprop.com

**62 Acres | County Road 2065
Crockett, TX / Houston County**

LISTING REPRESENTATIVE

For more information contact:



Representative

Phil Letbetter

Mobile

(936) 661-4729

Office

(936) 295-2500

Email

pletbetter@homelandprop.com

Address

1600 Normal Park

City / State / Zip

Huntsville, TX 77340

NOTES



MORE INFO ONLINE:

www.homelandprop.com

This image shows a blank sheet of white paper with horizontal ruling lines. The lines are evenly spaced and run across the width of the page. There are no margins, text, or other markings on the paper.



DISCLAIMERS

Property Listing Disclaimer: The use and/or reproduction of any marketing materials generated by Homeland Properties, Inc. ("HomeLand") and/or its associated clients, including but not limited to maps, videos, photos, spreadsheets, diagrams, contracts, documents, etc. is strictly prohibited without HomeLand's written consent. The information contained herein are obtained from sources either accepted to be reliable or provided to HomeLand by the Seller. HomeLand makes no affirmative guarantee as to their accuracy. This listing is subject to change in price, errors, omissions, prior sales, or withdrawal without notice. Furthermore, this disclaimer shall supersede any & all information published by any MLS site, whether by permission or not, including any and all information relating to co-broker fees.

Mineral Rights and Natural Resources Disclaimer: HomeLand Properties, Inc provides no warranties as to the status of title of any Mineral Rights and other Natural Resources of the Property. Seller may require Seller's own Purchase and Sale Agreement ("PSA") to be used that may expressly reserve or except the Mineral Rights and other Natural Resources on the Property from the purchase. Oil and gas minerals have been reserved by prior owners.

Acreage, Survey & Easement Disclaimer: HomeLand Properties, Inc. provides no warranties as to the size area or quantity of acres of the Property in this listing. Any representations shown in this listing of number of acres, dimensions of the Property, or shape of the Property, should be considered approximate and are not guaranteed accurate. For any property being divided out of a larger tract of land, a survey shall be required to be purchased, subject to negotiation between Seller and Buyer. Seller reserves the right to require the use of Seller's preferred surveyor. Easements may exist on the Property that are not currently visible and apparent and/or marked in the field. The approximate front corners are marked with red/yellow tape.

Title Insurance Company Disclaimer: Seller reserves the right to require the use of Seller's preferred Title Insurance Company.

Tax Disclaimer: Approximately \$5/Acre/Year with Timber Exemption. HomeLand Properties, Inc. provides no warranties as to the Central Appraisal Districts ("CAD") appraisal designation of the Property, market and tax values of the Property, status of any existing tax exemptions of the Property, or qualification of any exemptions based upon Buyer's future usage of the Property. Property may be subject to roll back taxes. Payment of any future rollback taxes shall be subject to negotiation between Buyer and Seller, at the time of contract. Current taxes for the Property may or may not be available due to subject Property being part of a larger overall tract, and not yet assigned a Tax Identification number by the CAD.

Legal Description Disclaimer: Size is approximate and subject to recorded legal description or surveyed gross acres to include, but not limited to, any acres lying within roads and/or easements. CAD shape files are not reliable. Shape files per maps herein are considered the most accurate available and are derived using the best information available, included, but not limited to, GIS data, field data, legal descriptions, and survey, if available.

Easement Disclaimer: Visible and apparent and/or marked in field.



MORE INFO ONLINE:

www.homelandprop.com

HomeLand Properties, Inc.
1600 Normal Park Dr.
Huntsville, TX 77340
(936) 295-2500
www.homelandprop.com



MORE INFO ONLINE:
www.homelandprop.com