

Google

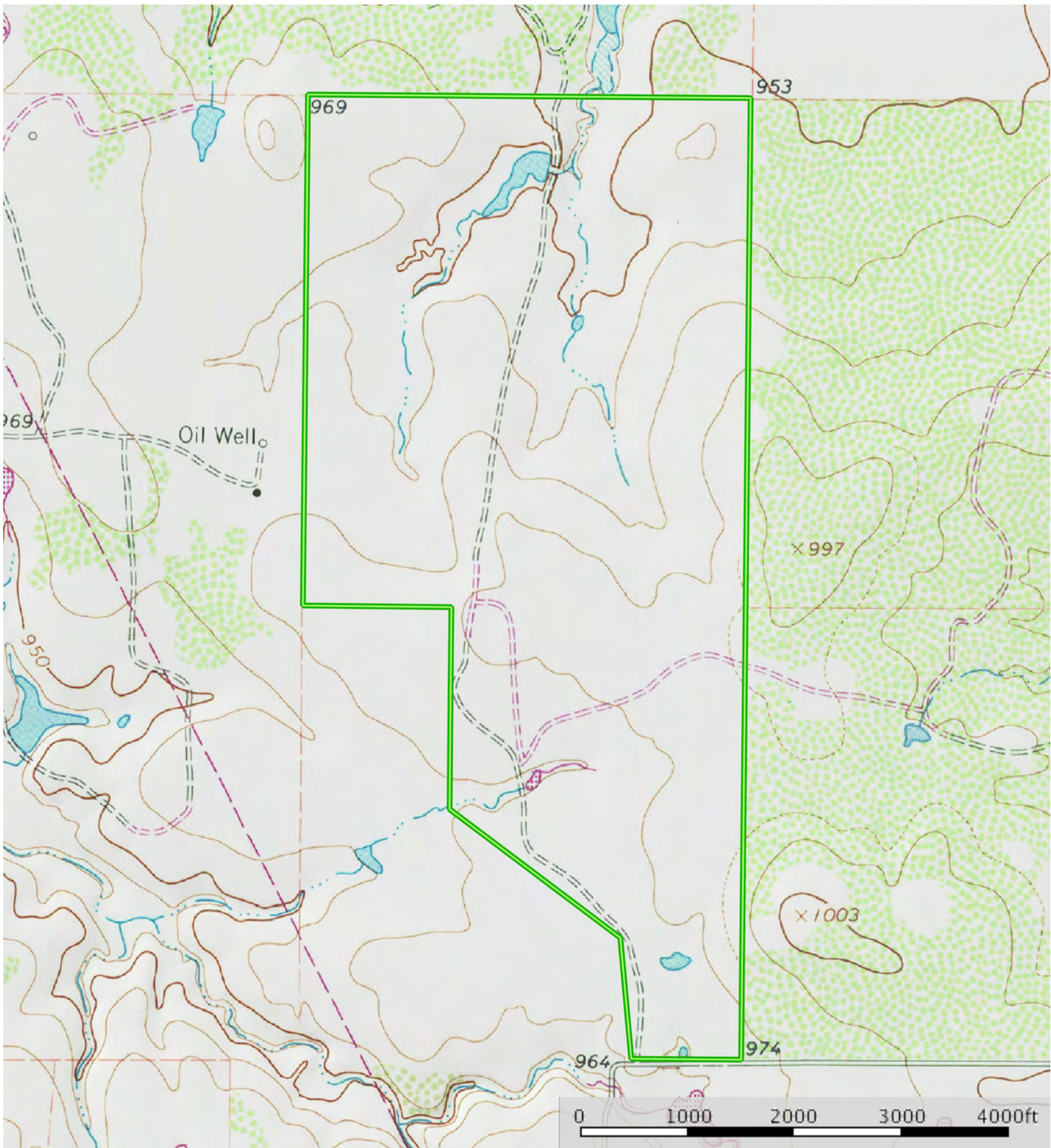
Map data ©2017 Google Imagery ©2017, DigitalGlobe


0 1000 2000 3000 4000ft
Texas Orthographic Program, USDA Farm Service Agency

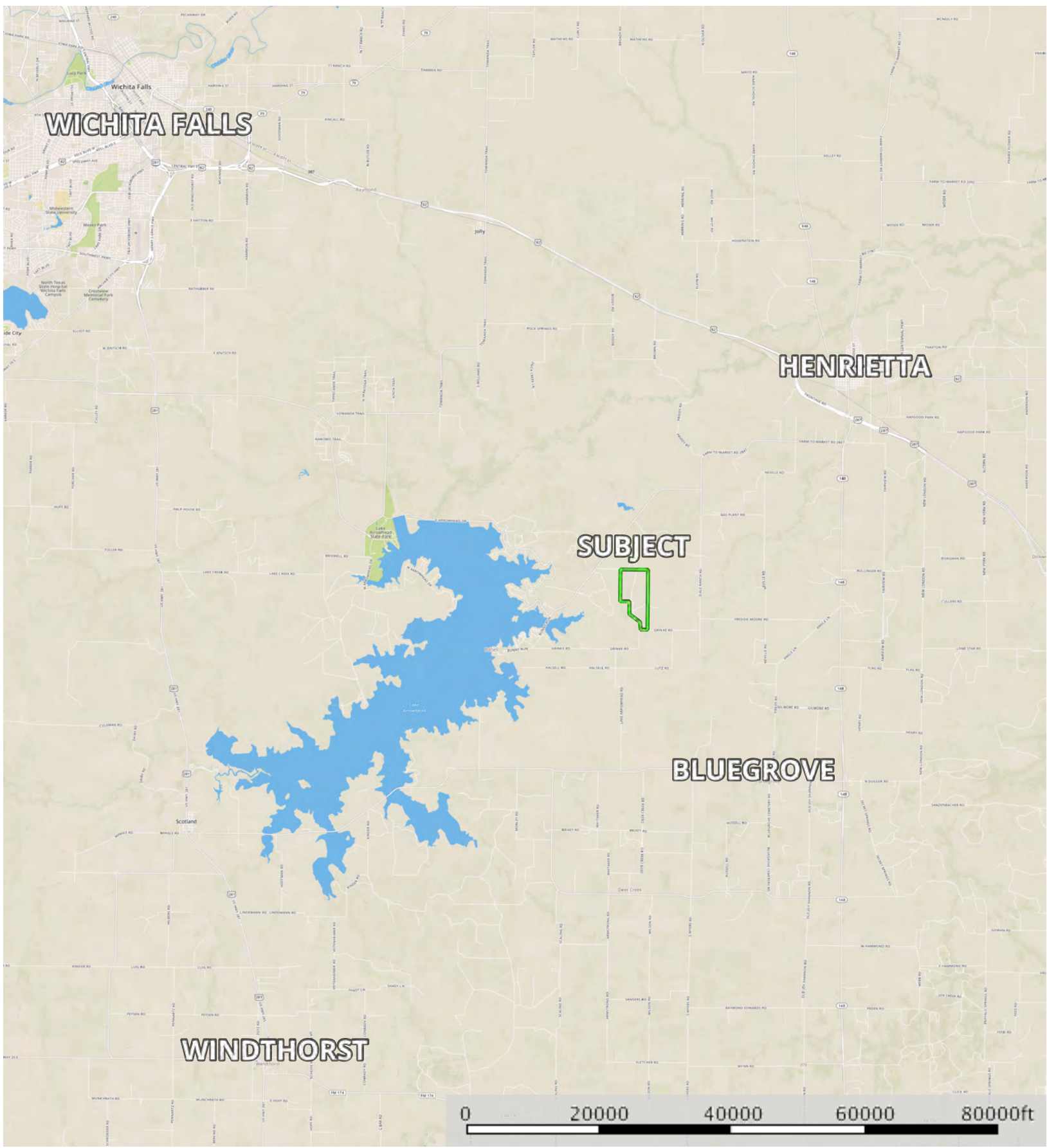
- Pens
- Gate
- Primary Road
- Road / Trail
- Cross Fence
- Boundary
- Stream, Intermittent
- River/Creek
- Water Body

Arrowhead Hunting Ranch

Clay County, Texas, 458 AC +/-



 Boundary



SUBJECT

BLUEGROVE

WINDTHORST



Boundary