

24 Acres Lee County
24
Salem, AL 36874

\$238,800
24± Acres
Lee County



**24 Acres Lee County
Salem, AL / Lee County**

SUMMARY

Address

24

City, State Zip

Salem, AL 36874

County

Lee County

Type

Hunting Land, Undeveloped Land, Lot

Latitude / Longitude

32.64066 / -85.18099

Acreage


24

Price

\$238,800

Property Website

<https://farmandforestbrokers.com/property/24-acres-lee-county-lee-alabama/83163/>



**24 Acres Lee County
Salem, AL / Lee County**

PROPERTY DESCRIPTION

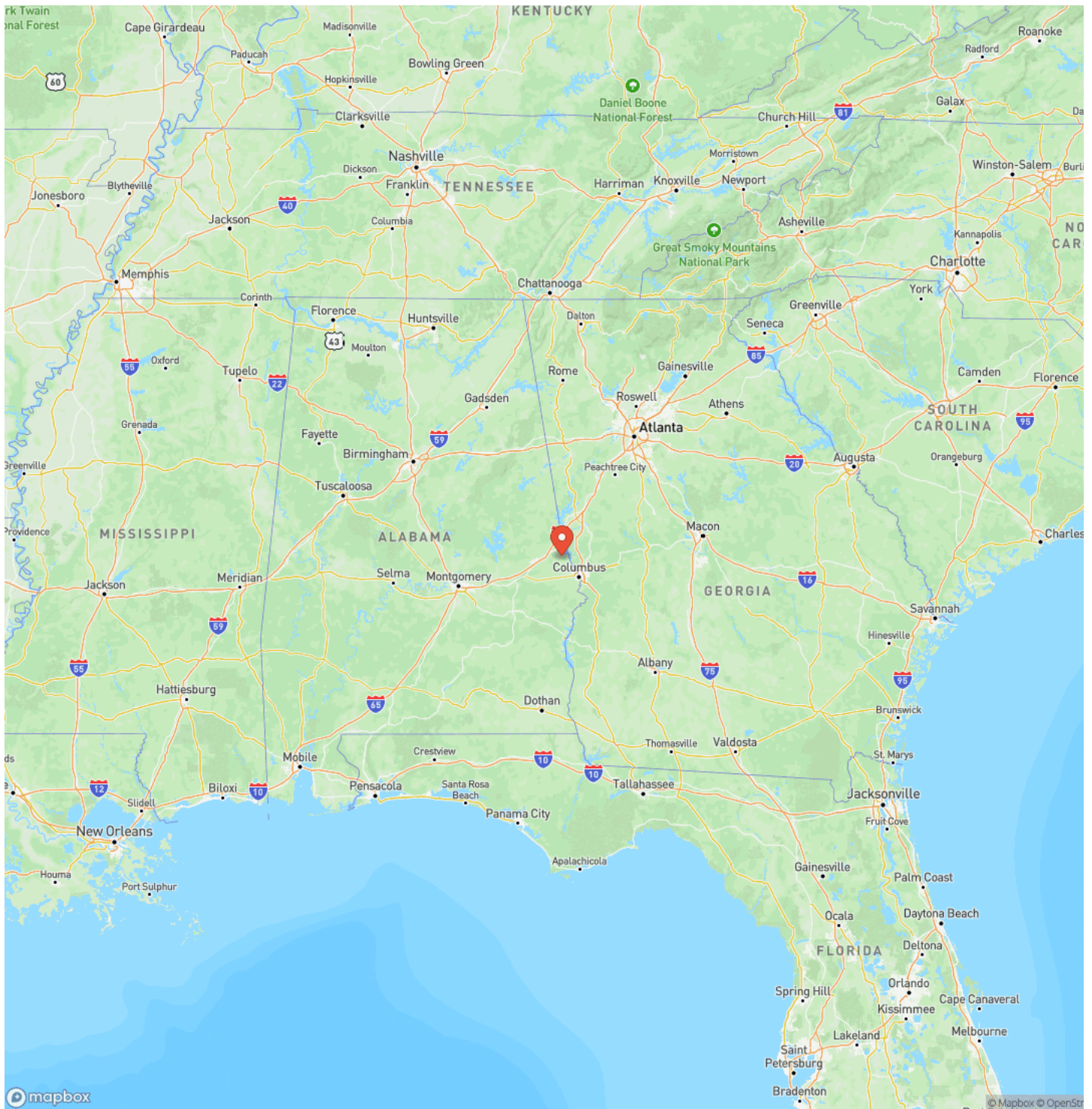
Located off Lee Road 254 in Salem, AL this 24 +/- acres has allot to offer. A newly installed road system has been established on the property. There are two creeks with nice hardwoods around each one. A homesite has been cleared above the creek and a nice secondary site or food plot has been established as well. It is zoned for Smiths Station schools. Convenient to Auburn, Opelika, I-85, Columbus and Phenix City. It would also make a great hunting tract, there is an abundance of deer and turkey sign. Mobile Homes are not allowed.



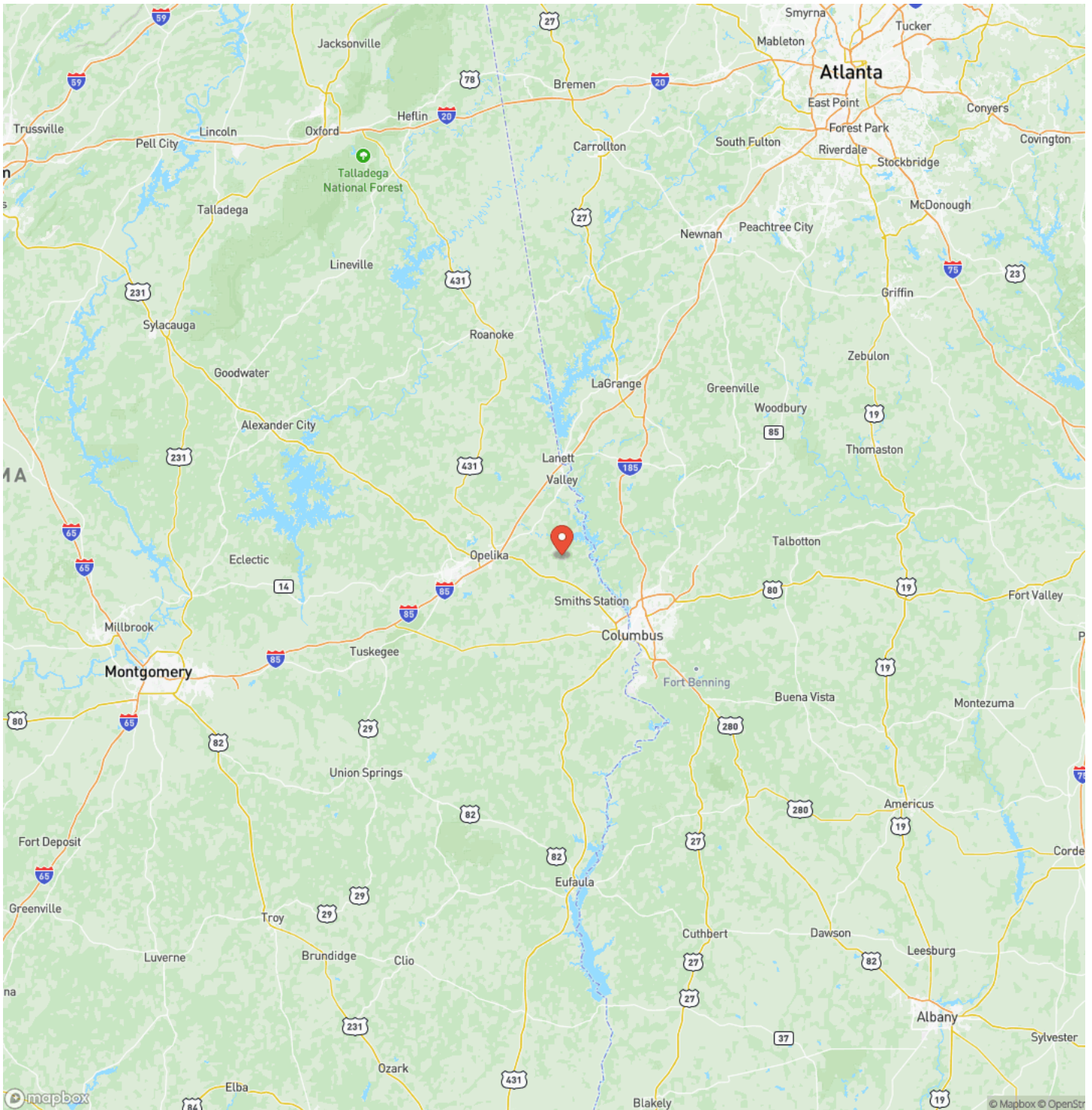
24 Acres Lee County
Salem, AL / Lee County



Locator Map



Locator Map



Satellite Map



DISCLAIMERS

Information in this brochure is provided solely for information purposes and does not constitute an offer to sell or advertise real estate outside the states in which broker or agent is licensed. The information presented has been obtained from sources deemed to be reliable, but is not guaranteed or warranted by the agent, broker, or the sellers of these properties. This offering is subject to errors, omissions, prior sale, price change, correction or withdrawal from the market without notice. All references to age, square footage, income, expenses, acreage, carrying capacity, and land classification, etc. are derived from sources believed to be accurate, but are approximate. Prospective buyers are chargeable with and expected to conduct their own independent investigation of the information and the property and to rely only on those results. Sellers reserve the right to accept or reject any and all offers without liability to any buyer or cooperating broker.

Maps are provided for illustration purposes only, the accuracy is not warranted. Parcels on interactive maps are not adjusted to match aerial backgrounds. This information is for reference purposes only and is not a legal document. Data maps contain errors. The seller and seller's agent are making known to all potential buyers that there may be variations between the location of the existing boundary lines and the legal description of the deeded property. Seller and seller's agent make no warranties with regard to the location of the boundary lines in relationship to the deeded property lines, nor does the Seller make any warranties or representations with regard to the specific acreage contained within the property lines. Seller is selling the property in an "as is" condition. Boundaries shown on the accompanying maps are approximate, based on county parcel data. The maps are not to scale. The accuracy of the maps is not guaranteed. Prospective buyers are encouraged to verify fence lines, deeded property lines and acreages using a licensed surveyor at their own expense.



Farm & Forest Brokers
155 Birmingham Road
Centreville, AL 35042
(205) 340-3946
farmandforestbrokers.com/

