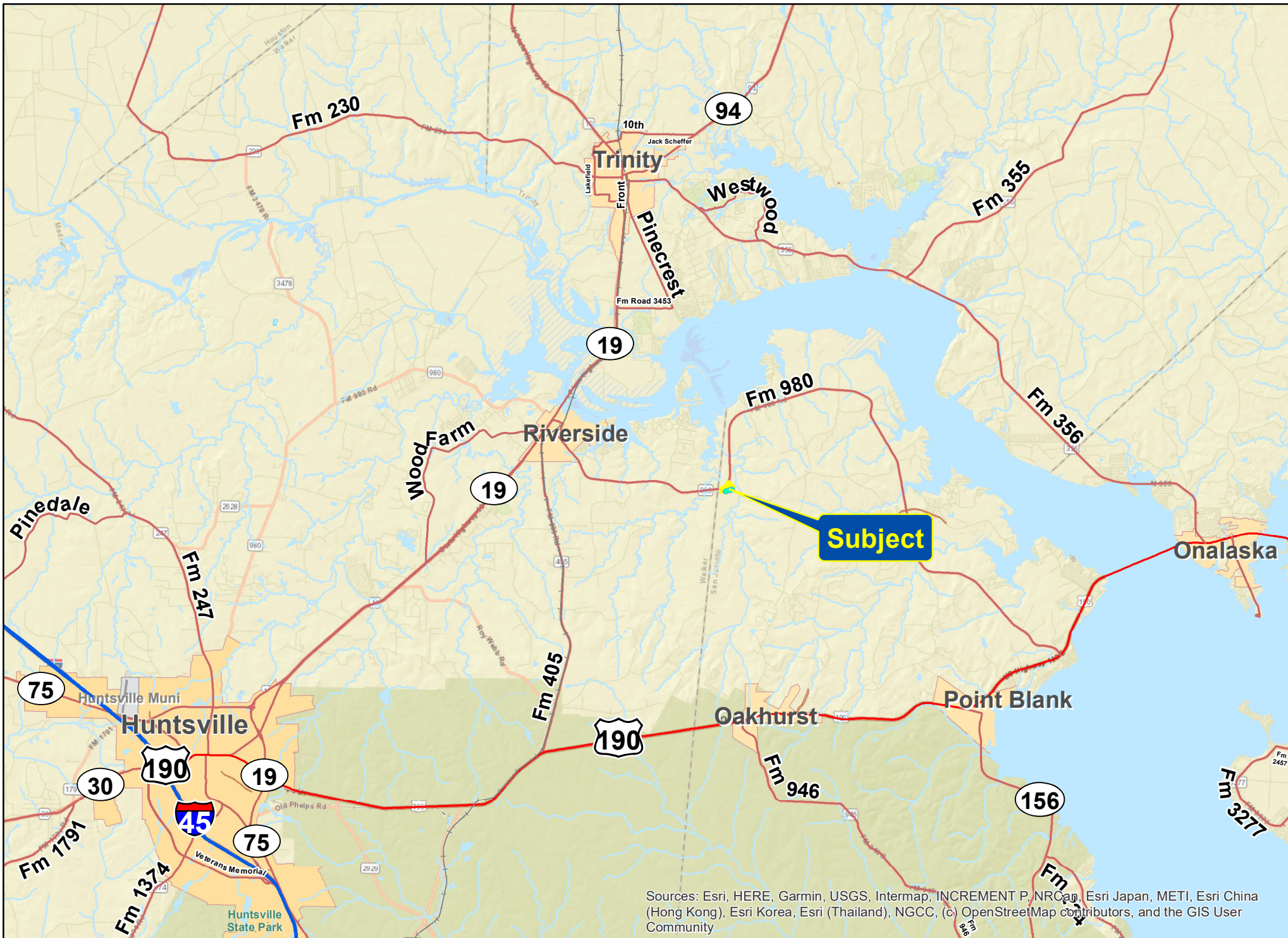


Sources: Esri, HERE, Garmin, USGS, Intermap, INCREMENT P, NRCan, Esri Japan, METI, Esri China (Hong Kong), Esri Korea, Esri (Thailand), NGCC, (c) OpenStreetMap contributors, and the GIS User Community


Various Tracts | FM 980 & Old Staley Road | San Jacinto Co., Texas

For illustration purposes only.



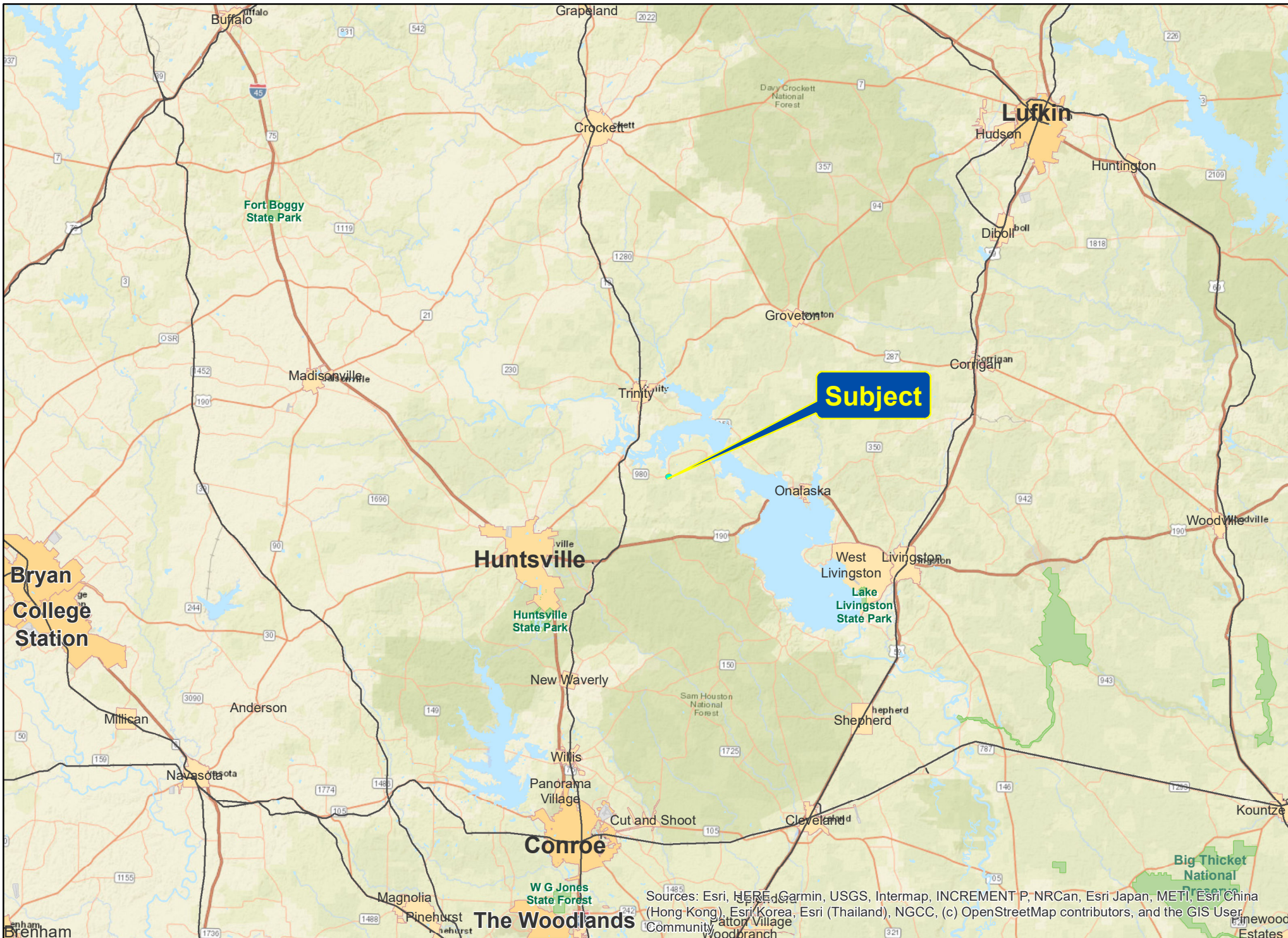


Sources: Esri, HERE, Garmin, USGS, Intermap, INCREMENT P, NRCan, Esri Japan, METI, Esri China (Hong Kong), Esri Korea, Esri (Thailand), NGCC, (c) OpenStreetMap contributors, and the GIS User Community



Various Tracts | FM 980 & Old Staley Road | San Jacinto Co., Texas

For illustration purposes only.



Various Tracts | FM 980 & Old Staley Road | San Jacinto Co., Texas

For illustration purposes only.